



PAMBANSANG PUNONGHIMPILAN TANOD BAYBAYIN NG PILIPINAS
(National Headquarters Philippine Coast Guard)

139 25th Street, Port Area
1018 Manila

JUA/OAW/MPAJ
NHQ-PCG/CG-8
Serial Nr. 0525-016

MEMORANDUM

To : **Commander, Coast Guard Public Affairs Service**

Fm : **Commandant, Philippine Coast Guard**

Subj : **Posting of the Approved Notice to All Mariners (NOTAM) to PCG Website, Request For**

Date : **08 May 2025**

1. The Office of the Deputy Chief of Coast Guard Staff for Maritime Safety Services, CG-8 has been issuing Notice to Mariners (NOTAM) to ships, relevant agencies, and maritime stakeholders to broadcast maritime safety informations. By default, NOTAM shall be broadcasted using NAVTEX but unfortunately, the said NAVTEX system of the PCG is not functioning.
2. Relative thereto, as an alternative, the O/CG-8 respectfully requests the posting of the said approved NOTAM on the PCG website to facilitate accessibility to reliable information by the public.
3. For favorable consideration.

FOR THE COMMANDANT, PCG:


JOMARK U. ANGUE
CAPT PCG
*Deputy Chief of Coast Guard Staff
for Maritime Safety Services, CG-8*

Enclosure: Approved NOTAM as of 10 April 2025 – 07 May 2025





PAMBANSANG PUNONGHIMPILAN TANOD BAYBAYIN NG PILIPINAS
(National Headquarters Philippine Coast Guard)

139 25th Street, Port Area
1018 Manila

05 May 2025

NOTICE TO ALL MARINERS
NSD NUMBER 121-2025

Notice is hereby given to all mariners and other parties concerned that:

1. **MTKR TERRA NOVA** was reported to be submerged at **LAT 14° 30.319' N LONG 120° 40.456' E** or at vicinity waters off 3.6 east nautical miles Lamao Point, Limay, Bataan. A three-nautical mile temporary exclusion zone has been declared to affect the ongoing wreck removal operations to said vessel.
2. In this connection, all ships/watercrafts transiting on the above-mentioned areas on the are advised to take note of the information and take precautionary measures at all times.
3. The cooperation of all concerned in effecting widest dissemination of this information is requested.

FOR THE COMMANDANT, PCG:


JOMARK U. ANGUE
CAPT PCG

*Deputy Chief of Coast Guard Staff
for Maritime Safety Services, CG-8*

Note: This document only disseminates information to all mariners and does not constitute any permit to operate within the Philippine territorial waters.





PAMBANSANG PUNONGHIMPILAN TANOD BAYBAYIN NG PILIPINAS
(National Headquarters Philippine Coast Guard)
139 25th Street, Port Area
1018 Manila

07 May 2025

NOTICE TO ALL MARINERS NUMBER NSD 123-2025

Notice is hereby given to all mariners and other parties concerned that:

1. The Oromarine Shipping Corporation will conduct dredging activities using foreign flag vessel named **MV HENG DA 7** for the Pasay Reclamation Development Project (PRDP) at the vicinity waters off Pagbahan River, Barangay Talabaan, Mamburao, Occidental Mindoro on 07 May 2025 to 24 July 2025 on the maritime areas indicated below:

LOADING LOCATIONS COORDINATES		
POINT	LATITUDE	LONGITUDE
1	13° 08'09.20" N	120° 41'01.72" E
2	13° 08'04.77" N	120° 41'02.66" E
3	13° 07'54.63" N	120° 40'43.10" E
4	13° 07'51.89" N	120° 40'37.17" E
5	13° 07'55.69" N	120° 40'34.45" E
6	13° 07'41.29" N	120° 40'47.02" E

UNLOADING LOCATIONS COORDINATES		
POINT	LATITUDE	LONGITUDE
1	14° 33'32.952" N	120° 58'38.400" E
2	14° 33'25.078" N	120° 58'09.915" E
3	14° 33'00.719" N	120° 57'14.308" E
4	14° 32'03.937" N	120° 57'08.432" E
5	14° 31'41.167" N	120° 57'08.642" E
6	14° 31'34.108" N	120° 57'34.507" E
7	14° 31'37.045" N	120° 58'45.210" E

2. In this connection, all ships/watercrafts transiting on the above-mentioned areas on the said dates are advised to take note of the information and take precautionary measures at all times.
3. The cooperation of all concerned in effecting the widest dissemination of this information is highly requested.



"Serving our Nation by Ensuring Safe, Clean and Secure Maritime Environment" **BACANG PILIPINAS**

FOR THE COMMANDANT, PCG:


JOMARK U. ANGUE
CAPT PCG

Deputy Chief of Coast Guard Staff
for Maritime Safety Services, CG-8

Note: This document only disseminates information to all mariners and does not constitute any permit to operate within the Philippine territorial waters.



"Serving our Nation by Ensuring Safe, Clean and Secure Maritime Environment" BAGONG PILIPINAS



PAMBANSANG PUNONGHIMPILAN TANOD BAYBAYIN NG PILIPINAS
(National Headquarters Philippine Coast Guard)

139 25th Street, Port Area
1018 Manila

25 April 2025

NOTICE TO ALL MARINERS
NSD NUMBER 126-2025

Notice is hereby given to all mariners and other parties concerned that:

1. The Philippine Navy (PN) will conduct a live firing of the mistral three (3) Surface-to-Air Missile (SAM) of PN vessel named **BRP JOSE RIZAL (FF150)** in connection with **BALIKATAN 40-25** at the vicinity waters off Naval Education Training and Doctrine Command (NETDC), San Antonio Zambales on 28 April 2025 bounded by the following coordinates:

POINT	LATITUDE	LONGITUDE
A	15° 12'29.91' N	119° 10'40.19' E
B	15° 15'26.45' N	120° 00'43.60' E
C	14° 43'17.82' N	120° 04'21.46' E
D	14° 39'31.00' N	119° 12'34.16' E

2. In this connection, all ships/watercrafts transiting the above-mentioned areas on the said dates are advised to take note of the information and take precautionary measures at all times.

3. The cooperation of all concerned in effecting the widest dissemination of this information is highly requested.

FOR THE COMMANDANT, PCG:


JOMARK U. ANGUE
CAPT PCG
*Deputy Chief of Coast Guard Staff
for Maritime Safety Services, CG-8*

Note: This document only disseminates information to all mariners and does not constitute any permit to operate within the Philippine territorial waters.



PAMBANSANG PUNONGHIMPILAN TANOD BAYBAYIN NG PILIPINAS
(National Headquarters Philippine Coast Guard)
139 25th Street, Port Area
1018 Manila

25 April 2025

NOTICE TO ALL MARINERS

NSD NUMBER 127-2025

Notice is hereby given to all mariners and other parties concerned that:

1. The Philippine Navy (PN), will conduct 2nd quarter test firing of PN vessels namely **BA483** and **BRP TAGBANUA (LC296)** using naval guns on the dates and maritime areas indicated below:

NAME OF VESSEL	TYPE OF GUN	DATE	VICINITY	COORDINATES
BA483	CAL.50 HMG	05-09 May 2025	11.97 NM SW off Guntao Island, Palawan	PT. A (LAT 11° 08.780' N LONG 118°58.600' E)
	CAL 7.62 MM (M60 LMG)			PT. B (LAT 11° 08.780' N LONG 119° 06.780' E) PT. C (LAT 11° 00.780' N LONG 119° 06.780' E) PT. D (LAT 11° 00.780' N LONG 118° 58.600' E)
LC296	CAL .50 BMG	16-22 June 2025	6 NM SE off Paet Point, Samal Island, Davao Del Norte	PT. A (LAT 06° 49.427'N LONG 125° 46.000' E) PT. B (LAT 06° 49.337'N LONG 125° 53.028' E) PT. C (LAT 06° 42.388'N LONG 125° 53.006' E) PT. D (LAT 06° 42.438'N LONG 125° 45.956 E)



2. In this connection, all ships/watercrafts transiting the above-mentioned areas the said dates are advised to take note of the information and take precautionary measures at all times.

3. The cooperation of all concerned in effecting the widest dissemination of this information is highly requested.

FOR THE COMMANDANT, PCG:


JOMARK U. ANGUE
CAPT PCG
*Deputy Chief of Coast Guard Staff
for Maritime Safety Services, CG-8*

Note: This document only disseminates information to all mariners and does not constitute any permit to operate within the Philippine territorial waters.



"Serving our Nation by Ensuring Safe, Clean and Secure Maritime Environment" RAKONG PILIPINAS



PAMBANSANG PUNONGHIMPILAN TANOD BAYBAYIN NG PILIPINAS
(National Headquarters Philippine Coast Guard)
139 25th Street, Port Area
1018 Manila

25 April 2025

NOTICE TO ALL MARINERS

NSD NUMBER 128-2025

Notice is hereby given to all mariners and other parties concerned that:

1. The Philippine Coast Guard (PCG), will implement **NO SAIL ZONE** at the vicinity waters off South Harbor, Manila in connection with the Courtesy visit of Commandant Japan Coast Guard (JCG), ADMIRAL SEGUCHI YOSHIO JCG on 29 0900H April 2025 and Courtesy visit of Prime Minister of Japan on 30 1420H-1520H April 2025 bounded by the following coordinates:

POINT	LATITUDE	LONGITUDE
A	14°34.6365 N	120°58.4209 E
B	14°34.4943 N	120°58.3549 E
C	14°34.7949 N	120°57.8090 E
D	14°35.0721 N	120°58.1049 E

2. In this connection, all ships/watercrafts transiting on the above-mentioned areas on the said date are advised to take note of the information and take precautionary measures at all times.

3. The cooperation of all concerned in effecting widest dissemination of this information is highly requested.

FOR THE COMMANDANT, PCG:


JOMARK U. ANGUE
CAPT PCG

*Deputy Chief of Coast Guard Staff
for Maritime Safety Services, CG-8*

Note: This document only disseminates information to all mariners and does not constitute any permit to operate within the Philippine territorial waters.



"Serving our Nation by Ensuring Safe, Clean and Secure Maritime Environment" BAGONG PILIPINAS



PAMBANSANG PUNONGHIMPILAN TANOD BAYBAYIN NG PILIPINAS
(National Headquarters Philippine Coast Guard)

139 25th Street, Port Area
1018 Manila

02 May 2025

NOTICE TO ALL MARINERS
NSD NUMBER 130-2025


Notice is hereby given to all mariners and other parties concerned that:

1. The Seabridge Port Agencies will conduct Fish Aggregating Device (FAD) clearing using a local flagged vessel named **MTUG SEDAR 10** at the vicinity waters off Cagayan on 02 May 2025 to 19 May 2025 bounded by the following coordinates:

POINT	LATITUDE	LONGITUDE
1	21° 36.759' N	123° 14.559' E
2	21° 34.008' N	120° 13.251' E
3	21° 13.067' N	120° 26.556' E
4	20° 52.989' N	120° 27.350' E
5	20° 31.383' N	123° 27.665' E
6	20° 06.823' N	123° 34.327' E
7	19° 41.600' N	123° 26.231' E
8	19° 24.879' N	123° 09.686' E
9	19° 08.363' N	123° 04.321' E
10	18° 59.270' N	122° 37.895' E
11	18° 45.170' N	122° 08.876' E
12	18° 38.172' N	121° 44.977' E
13	18° 41.772' N	121° 10.866' E

2. In this connection, all ships/watercrafts transiting on the above-mentioned areas on the said dates are advised to take note of the information and take precautionary measures at all times.
3. The cooperation of all concerned in effecting the widest dissemination of this information is highly requested.

FOR THE COMMANDANT, PCG:


ORLY A. WONG
CAPT PCG

*Acting Deputy Chief of Coast Guard Staff
for Maritime Safety Services, CG-8*

Note: This document only disseminates information to all mariners and does not constitute any permit to operate within the Philippine territorial waters.





PAMBANSANG PUNONGHIMPILAN TANOD BAYBAYIN NG PILIPINAS
(National Headquarters Philippine Coast Guard)

139 25th Street, Port Area
1018 Manila

02 May 2025

NOTICE TO ALL MARINERS

NSD NUMBER 131-2025

Notice is hereby given to all mariners and other parties concerned that:

1. The Philippine Navy (PN) will conduct 2nd quarter test firing of PN vessels namely **BRP HERACLEO ALANO (PC376)** and **BRP IVATAN (LC298)**, and using naval guns on the dates and maritime areas indicated below:


NAME OF VESSEL	TYPE OF GUNS	DATE	VICINITY	COORDINATES
PC376	CAL .50 HMG	04-11 May 2025	8.7 NM West off Aringay Point, Aringay La Union	PT. A LAT 16° 25.693' N LONG 120° 08.104' E
	CAL 7.62			PT. B LAT 16° 25.771' N LONG 120° 10.321' E
				PT. C LAT 16° 23.673' N LONG 120° 08.241' E
				PT. D LAT 16° 23.723' N LONG 120° 10.391' E
LC298	CAL. 50 BMG	26-30 May 2025	3.2 NM North off Balukbaluk Island, Basilan	PT. A LAT 06° 55.500'N LONG 125° 48.000'E
				PT. B LAT 06° 45.000'N LONG 125° 48.000'E
				PT. C LAT 06° 45.500'N LONG 125° 38.000'E
				PT. D LAT 06° 55.000'N LONG 125° 38.000'E



2. In this connection, all ships/watercrafts transiting on the above-mentioned areas on the said dates are advised to take note of the information and take precautionary measures at all times.

3. The cooperation of all concerned in effecting widest dissemination of this information is highly requested.

FOR THE COMMANDANT, PCG:


ORLY A WONG
CAPT PCG

*Acting Deputy Chief of Coast Guard Staff
for Maritime Safety Services, CG-8*

Note: This document only disseminates information to all mariners and does not constitute any permit to operate within the Philippine territorial waters.





PAMBANSANG PUNONGHIMPILAN TANOD BAYBAYIN NG PILIPINAS
(National Headquarters Philippine Coast Guard)
139 25th Street, Port Area
1018 Manila

02 May 2025

NOTICE TO ALL MARINERS NSD NUMBER 132-2025

Notice is hereby given to all mariners and other parties concerned that:

1. The Ben Line Agencies Philippines Inc., will conduct marine survey for the Pacific Light Cable Network (PLCN) west for the La Union Landing and PLCN east for the Baler using foreign flagged vessel named **MV NORTHERN ENDEAVOUR** on 02-25 May 2025 on the maritime areas indicated below:

POINT	LATITUDE	LONGITUDE
1	16° 35.978' N	120° 18.051' E
2	16° 35.972' N	120° 18.037' E
3	16° 35.837' N	120° 17.712' E
4	16° 35.720' N	120° 17.429' E
5	16° 35.543' N	120° 17.003' E
6	16° 35.522' N	120° 16.769' E
7	16° 35.475' N	120° 16.147' E
8	16° 35.441' N	120° 15.741' E
9	16° 35.530' N	120° 15.349' E
10	16° 35.694' N	120° 14.668' E
11	16° 35.876' N	120° 14.435' E
12	16° 36.224' N	120° 13.990' E
13	16° 36.570' N	120° 13.547' E
14	16° 38.361' N	120° 12.811' E
15	16° 39.785' N	120° 12.518' E
16	16° 44.710' N	120° 11.505' E
17	16° 44.723' N	120° 11.502' E
18	16° 50.671' N	120° 10.305' E
19	16° 50.872' N	120° 10.259' E
20	16° 53.412' N	120° 09.596' E
21	17° 00.233' N	120° 07.803' E
22	17° 02.875' N	120° 06.202' E
23	17° 05.243' N	120° 03.460' E
24	17° 05.919' N	120° 00.947' E
25	17° 06.397' N	119° 59.172' E
26	17° 08.047' N	119° 56.312' E
27	17° 13.136' N	119° 52.479' E
28	17° 17.119' N	119° 50.539' E



"Serving our Nation by Ensuring Safe, Clean and Secure Maritime Environment" BAGONG PILIPINAS


29	17° 21.804' N	119° 49.456' E
30	17° 26.149' N	119° 50.474' E
31	17° 27.959' N	119° 52.005' E
32	17° 28.629' N	119° 53.183' E
33	17° 29.351' N	119° 54.371' E
34	17° 32.413' N	119° 57.642' E
35	17° 36.519' N	120° 00.287' E
36	17° 49.104' N	120° 03.940' E
37	18° 00.692' N	120° 05.050' E
38	18° 01.198' N	120° 05.098' E
39	18° 02.375' N	120° 05.211' E
40	18° 03.557' N	120° 05.550' E
41	18° 11.661' N	120° 07.879' E
42	18° 20.086' N	120° 11.657' E
43	18° 23.854' N	120° 13.348' E
44	18° 24.200' N	120° 13.789' E
45	18° 24.586' N	120° 14.283' E
46	18° 25.231' N	120° 15.107' E
47	18° 25.468' N	120° 15.190' E
48	18° 26.757' N	120° 15.642' E
49	18° 29.347' N	120° 15.532' E
50	18° 32.337' N	120° 16.610' E
51	18° 37.157' N	120° 19.665' E
52	18° 41.733' N	120° 25.075' E
53	18° 44.898' N	120° 30.683' E
54	18° 48.559' N	120° 35.528' E
55	18° 52.380' N	120° 37.951' E
56	18° 53.378' N	120° 38.055' E
57	18° 54.186' N	120° 38.140' E
58	18° 56.246' N	120° 39.648' E
59	18° 58.006' N	120° 41.997' E
60	18° 59.019' N	120° 42.324' E
61	18° 59.986' N	120° 42.636' E
62	19° 00.569' N	120° 43.212' E
63	19° 01.671' N	120° 45.492' E
64	19° 02.135' N	120° 46.033' E
65	19° 02.524' N	120° 46.478' E
66	19° 02.618' N	120° 47.123' E
67	19° 02.880' N	120° 47.666' E
68	19° 03.153' N	120° 47.782' E
69	19° 03.453' N	120° 47.912' E
70	19° 12.545' N	120° 55.293' E
71	19° 14.336' N	120° 55.689' E
72	19° 17.278' N	120° 55.371' E
73	19° 18.314' N	120° 54.999' E
74	19° 18.385' N	120° 54.974' E
75	19° 19.244' N	120° 54.665' E
76	19° 21.825' N	120° 55.768' E
77	19° 30.768' N	121° 01.554' E



2. In this connection, all ships/watercrafts transiting on the above-mentioned areas on the said dates are advised to take note of the information and take precautionary measures at all times.

3. The cooperation of all concerned in effecting widest dissemination of this information is highly requested.

FOR THE COMMANDANT, PCG:


ONLY A WONG
CAPT PCG

*Acting Deputy Chief of Coast Guard Staff
for Maritime Safety Services, CG-8*

Note: This document only disseminates information to all mariners and does not constitute any permit to operate within the Philippine territorial



*"Serving our Nation by Ensuring Safe, Clean and Secure Maritime Environment" **BAGONG PILIPINAS***



PAMBANSANG PUNONGHIMPILAN TANOD BAYBAYIN NG PILIPINAS
(National Headquarters Philippine Coast Guard)
139 25th Street, Port Area
1018 Manila

03 May 2025

NOTICE TO ALL MARINERS

NSD NUMBER 133-2025


Notice is hereby given to all mariners and other parties concerned that:

1. In reference to the Memorandum from the Philippine Space Agency dated 02 May 2025, the People's Republic of China will launch **LONG MARCH 12** rocket from the Hainan International Commercial Launch Center in Wenchang, Hainan between 1857H – 1947H Philippine Standard Time on 05 May 2025.
2. Accordingly, the debris of the abovementioned rocket is expected to drop within the identified drop zone which are approximately 21 nautical miles away from Puerto Princesa, Palawan, and 20 nautical miles away from Tubbataha Reef Natural Park. Hence, the area bounded by the following coordinates must be avoided:

DROP ZONE		
POINT	LATITUDE	LONGITUDE
A	09° 31' 48" N	119° 03' 36" E
B	09° 39' 00" N	119° 13' 12" E
C	09° 36' 24" N	119° 19' 48" E
D	09° 07' 48" N	119° 43' 48" E
E	08° 56' 24" N	119° 28' 12" E
F	09° 26' 24" N	119° 04' 12" E

3. In this connection, all ships/watercrafts transiting on the above-mentioned areas on the said date are advised to take note of the information and take precautionary measures at all times.
4. The cooperation of all concerned in effecting the widest dissemination of this information is requested.

FOR THE COMMANDANT, PCG:


ORLY A. WONG
CAPT PCG

*Acting Deputy Chief of Coast Guard Staff
for Maritime Safety Services CG-8*

Note: This document only disseminates information to all mariners and does not constitute any permit to operate within the Philippine territorial waters.



"Serving our Nation by Ensuring Safe, Clean and Secure Maritime Environment" **BAGONG PILIPINAS**



PAMBANSANG PUNONGHIMPILAN TANOD BAYBAYIN NG PILIPINAS
(National Headquarters Philippine Coast Guard)
139 25th Street, Port Area
1018 Manila

06 May 2025

NOTICE TO ALL MARINERS

NSD NUMBER 134-2025

Notice is hereby given to all mariners and other parties concerned that:

1. The Benline Agencies Philippines Inc. will conduct dredging operations for the Harbor City Reclamation Project (HCRP) at the vicinity waters off Manila Bay using foreign flagged vessels namely BKS 292 and BKM 102 on 06 May 2025 to 26 June 2025 bounded by the following coordinates:

PROJECT EXCLUSION ZONE		
POINT	LATITUDE	LONGITUDE
1	14° 33'34.22" N	120° 55'55.60" E
2	14° 33'33.60" N	120° 56'56.48" E
3	14° 33'32.87" N	120° 58'08.33" E
4	14° 33'04.29" N	120° 58'08.59" E
5	14° 32'47.93" N	120° 57'33.73" E
6	14° 32'26.22" N	120° 56'47.46" E
7	14° 32'08.47" N	120° 56'09.63" E
8	14° 32'11.16" N	120° 55'51.12" E
9	14° 32'19.56" N	120° 55'31.32" E
10	14° 32'54.02" N	120° 55'30.94" E
11	14° 33'34.47" N	120° 55'30.56" E
12	14° 31'57.82" N	120° 53'40.07" E
13	14° 31'48.25" N	120° 53'42.05" E

OFFSHORE DISPOSAL AREA		
POINT	LATITUDE	LONGITUDE
1	14° 17'32.39" N	120° 19'15.21" E

2. In this connection, all ships/watercrafts transiting the above-mentioned areas on the said dates are advised to take note of the information and take precautionary measures at all times.
3. The cooperation of all concerned in effecting the widest dissemination of this information is highly requested.



FOR THE COMMANDANT, PCG:


JOMARK U. ANGUE
CAPT PCG

*Deputy Chief of Coast Guard Staff
for Maritime Safety Services, CG-8*

Note: This document only disseminates information to all mariners and does not constitute any permit to operate within the Philippine territorial waters.



"Serving our Nation by Ensuring Safe, Clean and Secure Maritime Environment" BAGONG PILIPINAS



PAMBANSANG PUNONGHIMPILAN TANOD BAYBAYIN NG PILIPINAS
(National Headquarters Philippine Coast Guard)
139 25th Street, Port Area
1018 Manila

06 May 2025

NOTICE TO ALL MARINERS

NUMBER NSD 135-2025

Notice is hereby given to all mariners and other parties concerned that:

1. A decommissioned Philippine Navy, formerly BRP Miguel Malvar (PS-19), sunk in the vicinity waters 24.57 Nautical Miles West off Capones Island, Zambales on 05 May 2025 on the maritime area indicated below:

LATITUDE	LONGITUDE
14° 55' 147" N	119° 34' 993" E

2. In this connection, all ships/watercrafts transiting on the above-mentioned area are advised to be on look-out for the potential hazard to navigation posed by the sunken vessel.

The cooperation of all concerned in effecting the widest dissemination of this information is requested.

FOR THE COMMANDANT, PCG:


JOMARK U. ANGUE
CAPT PCG
Deputy Chief of Coast Guard Staff
for Maritime Safety Services, CG-8

Note: This document only disseminates information to all mariners and does not constitute any permit to operate within the Philippine territorial waters.



"Serving our Nation by Ensuring Safe, Clean and Secure Maritime Environment" **BAGONG PILIPINAS**



PAMBANSANG PUNONGHIMPILAN TANOD BAYBAYIN NG PILIPINAS
(National Headquarters Philippine Coast Guard)
139 25th Street, Port Area
1018 Manila

06 May 2025

NOTICE TO ALL MARINERS

NSD NUMBER 136-2024

Notice is hereby given to all mariners and other parties concerned that:

1. The Philippine Coast Guard (PCG) together with European Union's CRIMARIO II Project will conduct the 3rd Inter-agency Maritime Exercise ALALAYAN 2025 using PCG vessels namely **BRP GABRIELA SILANG (OPV-8301)**, **BRP SINDANGAN (MRRV-4407)**, **BRP CAPE ENGAÑO (MRRV-4408)**, two (2) Rigid Inflatable Boats (RHIBs), and two (2) High-speed Response Boats (HSRBs) at the vicinity waters off 1NM off Engaño Point, Mactan Cebu on 22 - 23 May 2025 bounded by the following coordinates:

POINT	LATITUDE	LONGITUDE
A	10°23.225"N	124°02.205"E
B	10°23.200"N	124°07.230"E
C	10°20.265"N	124°07.420"E
D	10°20.010"N	124°02.023"E

2. In this connection, all ships/watercrafts transiting on the above-mentioned areas on the said dates are advised to take note of the information and take precautionary measures at all times.

3. The cooperation of all concerned in effecting widest dissemination of this information is highly requested.

FOR THE COMMANDANT, PCG:


JOMARK U. ANGUE
CAPT PCG
*Deputy Chief of Coast Guard Staff
for Maritime Safety Services, CG-8*

Note: This document only disseminates information to all mariners and does not constitute any permit to operate within the Philippine territorial waters.





PAMBANSANG PUNONGHIMPILAN TANOD BAYBAYIN NG PILIPINAS
(National Headquarters Philippine Coast Guard)
139 25th Street, Port Area
1018 Manila

06 May 2025

NOTICE TO ALL MARINERS

NSD NUMBER 137-2025

Notice is hereby given to all mariners and other parties concerned that:

1. The Ben Line Agencies Philippines Inc. will utilize a foreign-flagged research vessel named **BOLD EXPLORER** for the candle cable system (CANDLE) operation at the vicinity waters off Batangas, Aurora and passing through Samar area from 06 May to 22 September 2025 on the maritime areas indicated below:

WORKING AREA		
SEGMENT	FROM	TO
SEGMENT 1.4	07°40.0000' N/116°29.8384' E	13°57.5526' N/120°26.4513' E
SEGMENT 1.5	13°57.5526' N/120°26.4513' E	12°13.4985' N/124°06.1185' E
SEGMENT 1.6	12°13.4985' N/124°06.1185' E	15°44.6145' N/125°29.5656' E
SEGMENT 1.7	15°44.6145' N/125°29.5656' E	17°51.6323' N/125°21.0484' E
SEGMENT 1.8	17°51.6323' N/125°21.0484' E	21°58.4987' N/125°03.5273' E
SEGMENT 4	13°57.5526' N/120°26.4513' E	14°04.0719' N/120°37.5223' E
SEGMENT 6	15°46.2880' N/121°33.7310' E	15°44.6145' N/125°29.5656' E

2. In this connection, all ships/watercrafts transiting on the above-mentioned areas on the said dates are advised to take note of the information and take precautionary measures at all times.

3. The cooperation of all concerned in effecting the widest dissemination of this information is requested.

FOR THE COMMANDANT, PCG:


JOMARK U. ANGUE
CAPT PCG
*Deputy Chief of Coast Guard Staff
for Maritime Safety Services, CG-8*

Note: This document only disseminates information to all mariners and does not constitute any permit to operate within the Philippine territorial waters.





PAMBANSANG PUNONGHIMPILAN TANOD BAYBAYIN NG PILIPINAS
(National Headquarters Philippine Coast Guard)
139 25th Street, Port Area
1018 Manila

06 May 2025

NOTICE TO ALL MARINERS

NSD NUMBER 138-2025

Notice is hereby given to all mariners and other parties concerned that:

1. The Benline Agencies Philippines Inc. will conduct dredging operations for the Harbor City Reclamation Project (HCRP) at the vicinity waters off Manila Bay using foreign flagged vessel named **BARGE AST1805** on 06 May 2025 to 10 September 2025 bounded by the following coordinates:

PROJECT EXCLUSION ZONE		
POINT	LATITUDE	LONGITUDE
1	14° 33'34.22" N	120° 55'55.60" E
2	14° 33'33.60" N	120° 56'56.48" E
3	14° 33'32.87" N	120° 58'08.33" E
4	14° 33'04.29" N	120° 58'08.59" E
5	14° 32'47.93" N	120° 57'33.73" E
6	14° 32'26.22" N	120° 56'47.46" E
7	14° 32'08.47" N	120° 56'09.63" E
8	14° 32'11.16" N	120° 55'51.12" E
9	14° 32'19.56" N	120° 55'31.32" E
10	14° 32'54.02" N	120° 55'30.94" E
11	14° 33'34.47" N	120° 55'30.56" E
12	14° 31'57.82" N	120° 53'40.07" E
13	14° 31'48.25" N	120° 53'42.05" E

OFFSHORE DISPOSAL AREA		
POINT	LATITUDE	LONGITUDE
1	14° 17'32.39" N	120° 19'15.21" E

2. In this connection, all ships/watercrafts transiting the above-mentioned areas on the said dates are advised to take note of the information and take precautionary measures at all times.
3. The cooperation of all concerned in effecting the widest dissemination of this information is highly requested.



FOR THE COMMANDANT, PCG:


JOMARK U. ANGUE ✓
CAPT PCG

*Deputy Chief of Coast Guard Staff
for Maritime Safety Services, CG-8*

Note: This document only disseminates information to all mariners and does not constitute any permit to operate within the Philippine territorial waters.



"Serving our Nation by Ensuring Safe, Clean and Secure Maritime Environment" BAGONG PILIPINAS



PAMBANSANG PUNONGHIMPILAN TANOD BAYBAYIN NG PILIPINAS
(National Headquarters Philippine Coast Guard)
139 25th Street, Port Area
1018 Manila

06 May 2025

NOTICE TO ALL MARINERS

NSD NUMBER 139-2025

Notice is hereby given to all mariners and other parties concerned that:

1. The Benline Agencies Philippines Inc. will conduct dredging operations for the Harbor City Reclamation Project (HCRP) at the vicinity waters off Manila Bay using foreign flagged vessel named **TUG SKUA** on 06 May 2025 to 17 September 2025 bounded by the following coordinates:

PROJECT EXCLUSION ZONE		
POINT	LATITUDE	LONGITUDE
1	14° 33'34.22" N	120° 55'55.60" E
2	14° 33'33.60" N	120° 56'56.48" E
3	14° 33'32.87" N	120° 58'08.33" E
4	14° 33'04.29" N	120° 58'08.59" E
5	14° 32'47.93" N	120° 57'33.73" E
6	14° 32'26.22" N	120° 56'47.46" E
7	14° 32'08.47" N	120° 56'09.63" E
8	14° 32'11.16" N	120° 55'51.12" E
9	14° 32'19.56" N	120° 55'31.32" E
10	14° 32'54.02" N	120° 55'30.94" E
11	14° 33'34.47" N	120° 55'30.56" E
12	14° 31'57.82" N	120° 53'40.07" E
13	14° 31'48.25" N	120° 53'42.05" E

OFFSHORE DISPOSAL AREA		
POINT	LATITUDE	LONGITUDE
1	14° 17'32.39" N	120° 19'15.21" E

2. In this connection, all ships/watercrafts transiting the above-mentioned areas on the said dates are advised to take note of the information and take precautionary measures at all times.
3. The cooperation of all concerned in effecting the widest dissemination of this information is highly requested.



FOR THE COMMANDANT, PCG:


JOMARK U. ANGUE
CAPT PCG

*Deputy Chief of Coast Guard Staff
for Maritime Safety Services, CG-8*

Note: This document only disseminates information to all mariners and does not constitute any permit to operate within the Philippine territorial waters.



"Serving our Nation by Ensuring Safe, Clean and Secure Maritime Environment" BAGONG PILIPINAS



PAMBANSANG PUNONGHIMPILAN TANOD BAYBAYIN NG PILIPINAS
(National Headquarters Philippine Coast Guard)
139 25th Street, Port Area
1018 Manila

07 May 2025

NOTICE TO ALL MARINERS

NSD NUMBER 140-2025

Notice is hereby given to all mariners and other parties concerned that:

1. The Nansha Command of the Taiwan Coast Guard Administration (TCGA) will conduct live ammunition fire exercise at the vicinity waters off Taiping Island in the Nansha Islands on 18 – 25 May 2025 bounded by the following coordinates:

POINT	LATITUDE	LONGITUDE
A	10° 25'10.0" N	114° 18'34.0" E
B	10° 25'17.0" N	114° 25'48.0" E
C	10° 20'57.0" N	114° 26'05.0" E
D	10° 20'12.0" N	114° 18'34.0" E

2. In this connection, all ships/watercrafts transiting on the above-mentioned areas on the said dates are advised to take note of the information and take precautionary measures at all times.

3. The cooperation of all concerned in effecting widest dissemination of this information is requested.

FOR THE COMMANDANT, PCG:


JOMARK U. ANGUE
CAPT PCG
*Deputy Chief of Coast Guard Staff
for Maritime Safety Services CG-8j*

Note: This document only disseminates information to all mariners and does not constitute any permit to operate within the Philippine territorial waters.





PAMBANSANG PUNONGHIMPILAN TANOD BAYBAYIN NG PILIPINAS
(National Headquarters Philippine Coast Guard)
139 25th Street, Port Area
1018 Manila

07 May 2025

NOTICE TO ALL MARINERS

NSD NUMBER 141-2025

Notice is hereby given to all mariners and other parties concerned that:

1. The Philippine Navy (PN) will conduct 2nd quarter test firing of PN vessels namely **BRP NESTOR REINOSO (PC380)** and **BRP ARTEMIO RICARTE (PS37)** using naval guns on the dates and maritime areas indicated below:

NAME OF VESSEL	TYPE OF GUNS	DATE	VICINITY	COORDINATES
PC380	CAL .50 HMG	12-16 May 2025	8.1 NM NW off Aringay Point, Aringay, La Union	PT. A LAT 16° 25.693'N LONG 120° 08.104'E
	CAL 7.62 M60 LMG			PT. B LAT 16° 25.771'N LONG 120° 10.321'E PT. C LAT 16° 23.673'N LONG 120° 08.241'E PT. D LAT 16° 23.723'N LONG 120° 10.391'E
PS37	CTG CAL .50 BMG	16-19 May 2025	20 NM SW off Balut Island, Davao Occidental	PT. A LAT 05° 08.626'N LONG 124° 59.753'E
	CTG 7.62MM M60 GPMG			PT. B LAT 05° 08.626'N LONG 125° 04.753'E PT. C LAT 05° 03.626'N LONG 125° 04.754'E PT. D (LAT 05° 03.626'N LONG 124° 59.754'E



2. In this connection, all ships/watercrafts transiting on the above-mentioned areas on the said dates are advised to take note of the information and take precautionary measures at all times.

3. The cooperation of all concerned in effecting widest dissemination of this information is highly requested.

FOR THE COMMANDANT, PCG:


JOMARK U. ANGUE
CAPT PCG

*Deputy Chief of Coast Guard Staff
for Maritime Safety Services, CG-8j*

Note: This document only disseminates information to all mariners and does not constitute any permit to operate within the Philippine territorial waters.





PAMBANSANG PUNONGHIMPILAN TANOD BAYBAYIN NG PILIPINAS
(National Headquarters Philippine Coast Guard)
139 25th Street, Port Area
1018 Manila

07 May 2025

NOTICE TO ALL MARINERS NUMBER NSD 142-2025

Notice is hereby given to all mariners and other parties concerned that:

1. The Oromarine Shipping Corporation will conduct dredging activities using foreign flag vessels namely **MV HENG DA 169** and **MV HENG DA 179** for the Pasay Reclamation Development Project (PRDP) at the vicinity waters off Pagbahan River, Barangay Talabaan, Mamburao, Occidental Mindoro on 07 May 2025 to 29 June 2025 on the maritime areas indicated below:

LOADING LOCATIONS COORDINATES		
POINT	LATITUDE	LONGITUDE
1	13° 08'09.20" N	120° 41'01.72" E
2	13° 08'04.77" N	120° 41'02.66" E
3	13° 07'54.63" N	120° 40'43.10" E
4	13° 07'51.89" N	120° 40'37.17" E
5	13° 07'55.69" N	120° 40'34.45" E
6	13° 07'41.29" N	120° 40'47.02" E

UNLOADING LOCATIONS COORDINATES		
POINT	LATITUDE	LONGITUDE
1	14° 33'32.952" N	120° 58'38.400" E
2	14° 33'25.078" N	120° 58'09.915" E
3	14° 33'00.719" N	120° 57'14.308" E
4	14° 32'03.937" N	120° 57'08.432" E
5	14° 31'41.167" N	120° 57'08.642" E
6	14° 31'34.108" N	120° 57'34.507" E
7	14° 31'37.045" N	120° 58'45.210" E


2. In this connection, all ships/watercrafts transiting on the above-mentioned areas on the said dates are advised to take note of the information and take precautionary measures at all times.

3. The cooperation of all concerned in effecting the widest dissemination of this information is highly requested.



"Serving our Nation by Ensuring Safe, Clean and Secure Maritime Environment" **BACANG PILIPINAS**

FOR THE COMMANDANT, PCG:


JOMARK U. ANGUE
CAPT PCG

Deputy Chief of Coast Guard Staff
for Maritime Safety Services, CG-8

Note: This document only disseminates information to all mariners and does not constitute any permit to operate within the Philippine territorial waters.



"Serving our Nation by Ensuring Safe, Clean and Secure Maritime Environment" **BAGONG PILIPINAS**



PAMBANSANG PUNONGHIMPILAN TANOD BAYBAYIN NG PILIPINAS
(National Headquarters Philippine Coast Guard)
139 25th Street, Port Area
1018 Manila

10 April 2025

NOTICE TO ALL MARINERS NUMBER ATON 034-2025

Notice is hereby given to all mariners and other parties concerned that:

1. **LS LALUTAYA** located at Lalutaya Island, Brgy. Bucana, El Nido, Palawan or at Lat 11°21'50"N, Long 119°24'45"E with light characteristics of flashing three (3) white every ten (10) seconds was reported **NOT OPERATING** as of 28 March 2025.
2. In this connection, all ships/watercrafts transiting the above-mentioned areas are advised to take note of the information and take precautionary measures at all times.
3. The cooperation of all concerned in effecting widest dissemination of this information is highly requested.

FOR THE COMMANDANT, PCG:

JOMARK U. ANGUE
CAPT PCG
Deputy Chief of Coast Guard Staff
for Maritime Safety Services, CG-8



"Serving our Nation by Ensuring Safe, Clean, and Secure Maritime Environment" **BAGONG PILIPINAS**



PAMBANSANG PUNONGHIMPILAN TANOD BAYBAYIN NG PILIPINAS
(National Headquarters Philippine Coast Guard)
139 25th Street, Port Area
1018 Manila

23 April 2025

NOTICE TO ALL MARINERS

NUMBER ATON 035-2025

Notice is hereby given to all mariners and other parties concerned that:

1. The Ben Line Agencies Philippines Inc. will conduct removal of **wave rider buoy** located at Lat 14°32'25.17"N, Long 120°55'36.36"E utilizing foreign vessel named "BKM 102" on 02 May 2025.
2. In this connection, all ships/watercrafts transiting the above-mentioned areas are advised to take note of the information and take precautionary measures at all times.
3. The cooperation of all concerned in effecting widest dissemination of this information is highly requested.

FOR THE COMMANDANT, PCG:


JOMARK U. ANGUE
CAPT PCG
Deputy Chief of Coast Guard Staff
for Maritime Safety Services, CG-8





PAMBANSANG PUNONGHIMPILAN TANOD BAYBAYIN NG PILIPINAS
(National Headquarters Philippine Coast Guard)
139 25th Street, Port Area
1018 Manila

05 May 2025

NOTICE TO ALL MARINERS

NUMBER ATON 036-2025

Notice is hereby given to all mariners and other parties concerned that:

1. **LS CAVITE** located at Brgy. 30 Bidbid, Cavite City, Cavite or at Lat 14°28'44.62"N, Long 20°53'20.92"E with light characteristics of flashing green every five (5) seconds was reported **NOT OPERATING** as of 01 February 2025.
2. In this connection, all ships/watercrafts transiting the above-mentioned areas are advised to take note of the information and take precautionary measures at all times.
3. The cooperation of all concerned in effecting widest dissemination of this information is highly requested.

FOR THE COMMANDANT, PCG:

JOMARK U ANGUE
CAPT PCG
Deputy Chief of Coast Guard Staff
for Maritime Safety Services, CG-8



"Serving our Nation by Ensuring Safe, Clean, and Secure Maritime Environment" **BACANG PILIPINAS**



PAMBANSANG PUNONGHIMPILAN TANOD BAYBAYIN NG PILIPINAS
(National Headquarters Philippine Coast Guard)
139 25th Street, Port Area
1018 Manila

05 May 2025

NOTICE TO ALL MARINERS

NUMBER ATON 037-2025

Notice is hereby given to all mariners and other parties concerned that:

1. The following NEWLY INSTALLED NAVIGATIONAL BUOYS at the vicinity water off North Harbor, MICT and Territorial of Manila bay are now OPERATING:

NORTH HARBOR, MANILA					
Buoy name	Coordinates	Type of Buoy	Buoy Color	Top Mark	Light Color and Characteristics
1 LPHM NH-1	14°36'34.86"N 120°55'21.37"E	LATERAL PORT HAND MARK	GREEN	SINGLE GREEN CYLINDRICAL CAN	FLASHING 2 GREEN EVERY 5 SECONDS
2 LSHM NH-2	14°36'33.55"N 120°55'34.21"E	LATERAL STARBOARD HAND MARK	RED	SINGLE RED CONE POINTING UPWARD	FLASHING 2 RED EVERY 5 SECONDS
3 LPHM NH-3	14°36'42.48"N 120°55'29.51"E	LATERAL PORT HAND MARK	GREEN	SINGLE GREEN CYLINDRICAL CAN	FLASHING 2 GREEN EVERY 5 SECONDS
4 LSHM NH-4	14°36'41.78"N 120°55'42.81"E	LATERAL STARBOARD HAND MARK	RED	SINGLE RED CONE POINTING UPWARD	FLASHING 2 RED EVERY 5 SECONDS
5 LPHM NH-5	14°36'50.68"N 120°55'38.45"E	LATERAL PORT HAND MARK	GREEN	SINGLE GREEN CYLINDRICAL CAN	FLASHING 2 GREEN EVERY 5 SECONDS
6 LSHM NH-6	14°36'49.37"N 120°55'51.81.12E	LATERAL STARBOARD HAND MARK	RED	SINGLE RED CONE POINTING UPWARD	FLASHING 2 RED EVERY 5 SECONDS
7 LPHM NH-7	14°36'58.90"N 120°55'46.79"E	LATERAL PORT HAND MARK	GREEN	SINGLE GREEN CYLINDRICAL CAN	FLASHING 2 GREEN EVERY 5 SECONDS

8	LSHM NH-8	14°36'56.98"N 120°55'59.57"E	LATERAL STARBOARD HAND MARK	RED	SINGLE RED CONE POINTING UPWARD	FLASHING 2 RED EVERY 5 SECONDS
9	LPHM NH-9	14°37'06.50"N 120°55'55.11"E	LATERAL PORT HAND MARK	GREEN	SINGLE GREEN CYLINDRIC AL CAN	FLASHING 2 GREEN EVERY 5 SECONDS
10	LPHM NH-10	14°37'5.19"N 120°56'7.81"E	LATERAL STARBOARD HAND MARK	GREEN	SINGLE GREEN CYLINDRIC AL CAN	FLASHING 2 GREEN EVERY 5 SECONDS
11	LSHM NH-11	14°37'14.31"N 120°56'3.40"E	LATERAL PORT HAND MARK	RED	SINGLE RED CONE POINTING UPWARD	FLASHING 2 RED EVERY 5 SECONDS
12	LSHM NH-12	14°37'13.07"N 120°56'16.12"E	LATERAL STARBOARD HAND MARK	RED	SINGLE RED CONE POINTING UPWARD	FLASHING 2 RED EVERY 5 SECONDS
13	LPHM NH-13	14°37'21.22"N 120°56'31.15"E	LATERAL PORT HAND MARK	GREEN	SINGLE GREEN CYLINDRIC AL CAN	FLASHING 2 GREEN EVERY 5 SECONDS
14	LSHM NH-14	14°37'12.59"N 120°56'31.34"E	LATERAL STARBOARD HAND MARK	RED	SINGLE RED CONE POINTING UPWARD	FLASHING 2 RED EVERY 5 SECONDS
15	SCM NH-A	14°37'22.21"N 120°56'12.10"E	SOUTH CARDINAL MARK	YELLOW ABOVE BLACK	2 BLACK CONES ONE ABOVE THE OTHER POINTING DOWNWARD	WHITE: QUICK (6) + LONG FLASH EVERY 15 SECONDS

MANILA INTERNATIONAL CONTAINER TERMINAL (MICT)						
Buoy name		Coordinates	Type of Buoy	Buoy Color	Top Mark	Light Color and Characteristics
1	LPHM MICT-1	14°36'25.46"N 120°53'58.22"E	LATERAL PORT HAND MARK	GREEN	SINGLE GREEN CYLINDRIC AL CAN	FLASHING 2 GREEN EVERY 5 SECONDS
2	LSHM MICT-2	14°36'13.52"N 120°53'56.16"E	LATERAL STARBOARD HAND MARK	RED	SINGLE RED CONE POINTING UPWARD	FLASHING 2 RED EVERY 5 SECONDS
3	LPHM MICT-3	14°36'24.93"N 120°54'9.94"E	LATERAL PORT HAND MARK	GREEN	SINGLE GREEN CYLINDRIC AL CAN	FLASHING 2 GREEN EVERY 5 SECONDS
4	LSHM MICT-4	14°36'13.19"N 120°54'8.05"E	LATERAL STARBOARD HAND MARK	RED	SINGLE RED CONE POINTING UPWARD	FLASHING 2 RED EVERY 5 SECONDS
5	LPHM MICT-5	14°36'24.57"N 120°54'21.56"E	LATERAL PORT HAND MARK	GREEN	SINGLE GREEN	FLASHING 2 GREEN EVERY 5 SECONDS

					CYLINDRIC AL CAN	
6	LSHM MICT-6	14°36'12.77"N 120°54'19.42"E	LATERAL STARBOARD HAND MARK	RED	SINGLE RED CONE POINTING UPWARD	FLASHING 2 RED EVERY 5 SECONDS
7	LPHM MICT-7	14°36'24.25"N 120°54'33.37"E	LATERAL PORT HAND MARK	GREEN	SINGLE GREEN CYLINDRIC AL CAN	FLASHING 2 GREEN EVERY 5 SECONDS
8	LSHM MICT-8	14°36'12.63"N 120°54'31.05"E	LATERAL STARBOARD HAND MARK	RED	SINGLE RED CONE POINTING UPWARD	FLASHING 2 RED EVERY 5 SECONDS
9	LPHM MICT-9	14°36'23.84"N 120°54'44.04"E	LATERAL PORT HAND MARK	GREEN	SINGLE GREEN CYLINDRIC AL CAN	FLASHING 2 GREEN EVERY 5 SECONDS
10	LSHM MICT-10	14°36'12.24"N 120°54'43.43"E	LATERAL STARBOARD HAND MARK	RED	SINGLE RED CONE POINTING UPWARD	FLASHING 2 RED EVERY 5 SECONDS
11	LPHM MICT-11	14°36'23.51"N 120°54'56.57"E	LATERAL PORT HAND MARK	GREEN	SINGLE GREEN CYLINDRIC AL CAN	FLASHING 2 GREEN EVERY 5 SECONDS
12	LSHM MICT-12	14°36'11.97"N 120°54'54.95"E	LATERAL STARBOARD HAND MARK	RED	SINGLE RED CONE POINTING UPWARD	FLASHING 2 RED EVERY 5 SECONDS
13	LPHM MICT-13	14°36'23.30"N 120°55'8.66"E	LATERAL PORT HAND MARK	GREEN	SINGLE GREEN CYLINDRIC AL CAN	FLASHING 2 GREEN EVERY 5 SECONDS
14	LSHM MICT-14	14°36'11.61"N 120°55'6.78"E	LATERAL STARBOARD HAND MARK	RED	SINGLE RED CONE POINTING UPWARD	FLASHING 2 RED EVERY 5 SECONDS
15	LPHM MICT-15	14°36'32.93"N 120°55'22.47"E	LATERAL PORT HAND MARK	GREEN	SINGLE GREEN CYLINDRIC AL CAN	FLASHING 2 GREEN EVERY 5 SECONDS
16	LSHM MICT-16	14°36'11.13"N 120°55'21.49"E	LATERAL STARBOARD HAND MARK	RED	SINGLE RED CONE POINTING UPWARD	FLASHING 2 RED EVERY 5 SECONDS
17	LPHM MICT-17	14°36'22.94"N 120°55'34.60"E	LATERAL PORT HAND MARK	GREEN	SINGLE GREEN CYLINDRIC AL CAN	FLASHING 2 GREEN EVERY 5 SECONDS
18	LSHM MICT-18	14°36'10.98"N 120°55'33.44"E	LATERAL STARBOARD HAND MARK	RED	SINGLE RED CONE POINTING UPWARD	FLASHING 2 RED EVERY 5 SECONDS
19	LPHM MICT-19	14°36'22.82"N 120°55'45.92"E	LATERAL PORT HAND MARK	GREEN	SINGLE GREEN CYLINDRIC AL CAN	FLASHING 2 GREEN EVERY 5 SECONDS

20	LSHM MICT-20	14°36'10.81"N 120°55'45.34"E	LATERAL STARBOARD HAND MARK	RED	SINGLE RED CONE POINTING UPWARD	FLASHING 2 RED EVERY 5 SECONDS
----	-----------------	---------------------------------	-----------------------------------	-----	--	-----------------------------------

SOUTH CHANNEL TRAFFIC SEPARATION SCHEME (TSS)						
Buoy Name		Coordinates	Type of Buoy	Buoy Color	Top Mark	Light Color and Characteristics
1	SCMB-LPHM 89	14°24'57.19"N 120°40'45.77"E	LATERAL PORT HAND MARK	GREEN	SINGLE GREEN CYLINDRICAL CAN	FLASHING 2 GREEN EVERY 5 SECONDS
2	SCMB-LSHM 90	14°24'23.34"N 120°42'30.17"E	LATERAL STARBOARD HAND MARK	RED	SINGLE RED CONE POINTING UPWARD	FLASHING 2 RED EVERY 5 SECONDS
3	SCMB-LPHM 91	14°25'14.95"N 120°41'0.66"E	LATERAL PORT HAND MARK	GREEN	SINGLE GREEN CYLINDRICAL CAN	FLASHING 2 GREEN EVERY 5 SECONDS
4	SCMB-LSHM 92	14°24'40.93"N 120°42'45.31"E	LATERAL STARBOARD HAND MARK	RED	SINGLE RED CONE POINTING UPWARD	FLASHING 2 RED EVERY 5 SECONDS
5	SCMB-LPHM 93	14°25'32.42"N 120°41'15.88"E	LATERAL PORT HAND MARK	GREEN	SINGLE GREEN CYLINDRICAL CAN	FLASHING 2 GREEN EVERY 5 SECONDS
6	SCMB-LSHM 94	14°24'58.53"N 120°43'0.38"E	LATERAL STARBOARD HAND MARK	RED	SINGLE RED CONE POINTING UPWARD	FLASHING 2 RED EVERY 5 SECONDS
7	SCMB-LPHM 95	14°25'50.29"N 120°41'31.28"E	LATERAL PORT HAND MARK	GREEN	SINGLE GREEN CYLINDRICAL CAN	FLASHING 2 GREEN EVERY 5 SECONDS
8	SCMB-LSHM 96	14°25'15.90"N 120°43'15.49"E	LATERAL STARBOARD HAND MARK	RED	SINGLE RED CONE POINTING UPWARD	FLASHING 2 RED EVERY 5 SECONDS
9	SCMB-LPHM 97	14°26'9.94"N 120°41'48.20"E	LATERAL PORT HAND MARK	GREEN	SINGLE GREEN CYLINDRICAL CAN	FLASHING 2 GREEN EVERY 5 SECONDS
10	SCMB-LSHM 98	14°25'33.79"N 120°43'29.99"E	LATERAL STARBOARD HAND MARK	RED	SINGLE RED CONE POINTING UPWARD	FLASHING 2 RED EVERY 5 SECONDS
11	WCM SCMB A	14°25'50.90"N 120°43'45.40"E	WEST CARDINAL MARK	YELLOW W/HORIZ ONTAL BLACK BAND	2 BLACK CONES POINT TO POINT	VERY QUICK 9 WHITE EVERY 10 SECONDS
12	WCM SCMB B	14°26'9.47"N 120°44'0.95"E	WEST CARDINAL MARK	YELLOW W/HORIZ ONTAL	2 BLACK CONES	VERY QUICK 9 WHITE EVERY 10 SECONDS

				BLACK BAND	POINT TO POINT	
13	WCM SCMB C	14°26'22.88"N 120°44'16.08"E	WEST CARDINAL MARK	YELLOW W/HORIZ ONTAL BLACK BAND	2 BLACK CONES POINT TO POINT	VERY QUICK 9 WHITE EVERY 10 SECONDS
14	WCM SCMB D	14°26'33.68"N 120°44'28.06"E	WEST CARDINAL MARK	YELLOW W/HORIZ ONTAL BLACK BAND	2 BLACK CONES POINT TO POINT	VERY QUICK 9 WHITE EVERY 10 SECONDS
15	WCM SCMB E	14°26'44.13"N 120°44'40.11"E	WEST CARDINAL MARK	YELLOW W/HORIZ ONTAL BLACK BAND	2 BLACK CONES POINT TO POINT	VERY QUICK 9 WHITE EVERY 10 SECONDS
16	WCM SCMB F	14°26'55.20"N 120°44'52.83"E	WEST CARDINAL MARK	YELLOW W/HORIZ ONTAL BLACK BAND	2 BLACK CONES POINT TO POINT	VERY QUICK 9 WHITE EVERY 10 SECONDS
17	WCM SCMB G	14°27'6.24"N 120°45'4.88"E	WEST CARDINAL MARK	YELLOW W/HORIZ ONTAL BLACK BAND	2 BLACK CONES POINT TO POINT	VERY QUICK 9 WHITE EVERY 10 SECONDS
18	WCM SCMB H	14°27'16.56"N 120°45'16.97"E	WEST CARDINAL MARK	YELLOW W/HORIZ ONTAL BLACK BAND	2 BLACK CONES POINT TO POINT	VERY QUICK (9) EVERY 10 SECONDS OR QUICK (9) EVERY 15 SECONDS
19	WCM SCMB I	14°27'26.27"N 120°45'28.89"E	WEST CARDINAL MARK	YELLOW W/HORIZ ONTAL BLACK BAND	2 BLACK CONES POINT TO POINT	VERY QUICK 9 WHITE EVERY 10 SECONDS
20	WCM SCMB J	14°27'38.21"N 120°45'41.11"E	WEST CARDINAL MARK	YELLOW W/HORIZ ONTAL BLACK BAND	2 BLACK CONES POINT TO POINT	VERY QUICK 9 WHITE EVERY 10 SECONDS
21	WCM SCMB K	14°27'48.82"N 120°45'52.79"E	WEST CARDINAL MARK	YELLOW W/HORIZ ONTAL BLACK BAND	2 BLACK CONES POINT TO POINT	VERY QUICK 9 WHITE EVERY 10 SECONDS
22	WCM SCMB L	14°28'0.18"N 120°46'5.61"E	WEST CARDINAL MARK	YELLOW W/HORIZ ONTAL BLACK BAND	2 BLACK CONES POINT TO POINT	VERY QUICK 9 WHITE EVERY 10 SECONDS
23	WCM SCMB M	14°28'11.29"N 120°46'17.75"E	WEST CARDINAL MARK	YELLOW W/HORIZ ONTAL BLACK BAND	2 BLACK CONES POINT TO POINT	VERY QUICK 9 WHITE EVERY 10 SECONDS

24	WCM SCMB N	14°28'21.99"N 120°46'30.41"E	WEST CARDINAL MARK	YELLOW W/HORIZ ONTAL BLACK BAND	2 BLACK CONES POINT TO POINT	VERY QUICK 9 WHITE EVERY 10 SECONDS
25	WCM SCMB O	14°28'33.20"N 120°46'42.73"E	WEST CARDINAL MARK	YELLOW W/HORIZ ONTAL BLACK BAND	2 BLACK CONES POINT TO POINT	VERY QUICK 9 WHITE EVERY 10 SECONDS
26	WCM SCMB P	14°28'44.39"N 120°46'44.39"E	WEST CARDINAL MARK	YELLOW W/HORIZ ONTAL BLACK BAND	2 BLACK CONES POINT TO POINT	VERY QUICK 9 WHITE EVERY 10 SECONDS
27	WCM SCMB Q	14°28'54.63"N 120°47'6.89"E	WEST CARDINAL MARK	YELLOW W/HORIZ ONTAL BLACK BAND	2 BLACK CONES POINT TO POINT	VERY QUICK 9 WHITE EVERY 10 SECONDS
28	WCM SCMB R	14°29'6.05"N 120°47'19.72"E	WEST CARDINAL MARK	YELLOW W/HORIZ ONTAL BLACK BAND POINT	2 BLACK CONES POINT TO POINT	VERY QUICK 9 WHITE EVERY 10 SECONDS
29	WCM SCMB S	14°29'16.87"N 120°47'31.78"E	WEST CARDINAL MARK	YELLOW W/HORIZ ONTAL BLACK BAND	2 BLACK CONES POINT TO POINT	VERY QUICK 9 WHITE EVERY 10 SECONDS
30	WCM SCMB T	14°29'28.18"N 120°47'44.19"E	WEST CARDINAL MARK	YELLOW W/HORIZ ONTAL BLACK BAND	2 BLACK CONES POINT TO POINT	VERY QUICK 9 WHITE EVERY 10 SECONDS
31	WCM SCMB U	14°29'39.46"N 120°47'56.63"E	WEST CARDINAL MARK	YELLOW W/HORIZ ONTAL BLACK BAND	2 BLACK CONES POINT TO POINT	VERY QUICK 9 WHITE EVERY 10 SECONDS
32	WCM SCMB V	14°29'50.20"N 120°48'9.23"E	WEST CARDINAL MARK	YELLOW W/HORIZ ONTAL BLACK BAND	2 BLACK CONES POINT TO POINT	VERY QUICK 9 WHITE EVERY 10 SECONDS

2. In this connection, all ships/watercrafts transiting the above-mentioned areas are advised to take note of the information and take precautionary measures at all times.

3. The cooperation of all concerned in effecting widest dissemination of this information is highly requested.

FOR THE COMMANDANT, PCG:


JOMARK U. ANGUE
CAPT PCG

*Deputy Chief of Coast Guard Staff
for Maritime Safety Services, CG-8*



PAMBANSANG PUNONGHIMPILAN TANOD BAYBAYIN NG PILIPINAS
(National Headquarters Philippine Coast Guard)
139 25th Street, Port Area
1018 Manila

01 May 2025

NOTICE TO ALL MARINERS

NUMBER ATON 038-2025

Notice is hereby given to all mariners and other parties concerned that:

1. The following **NAVIGATIONAL LIGHT BUOY** was reported **NOT OPERATING**:

NAME OF BUOY	LOCATION	COORDINATES	CHARACTERISTICS
O-SHM 4	Ozamiz Port	Lat 08°9'16.87"N Long 123°52'39.11"E	Flashing 2 red every 5 sec
O-SHM 10	Ozamiz Port	Lat 08°8'28.73"N Long 123°51'32.85"E	Flashing 2 red every 5 sec

2. In this connection, all ships/watercrafts transiting the above-mentioned areas are advised to take note of the information and take precautionary measures at all times.

3. The cooperation of all concerned in effecting widest dissemination of this information is highly requested.

FOR THE COMMANDANT, PCG:

ONLY A WONG
CAPT PCG

*Acting Deputy Chief of Coast Guard Staff
for Maritime Safety Services, CG-8*



"Serving our Nation by Ensuring Safe, Clean, and Secure Maritime Environment" **BAGONG PILIPINAS**



PAMBANSANG PUNONGHIMPILAN TANOD BAYBAYIN NG PILIPINAS
(National Headquarters Philippine Coast Guard)
139 25th Street, Port Area
1018 Manila

05 May 2025

NOTICE TO ALL MARINERS

NUMBER ATON 039-2025

Notice is hereby given to all mariners and other parties concerned that:

1. The following Navigational Buoys at the vicinity waters off Puerto Princesa, Palawan has now resumed to operating status:

NR	BUOY NAME	PREVIOUS LOCATION	CURRENT LOCATION	FLASH CHARATERISTICS
PUERTO PRINCESA CITY, PALAWAN				
1	P-LPM Buoy 1	Lat 09° 42' 8.59" N Long 118° 46' 6.76" E	Lat 09° 42' 7.44" N Long 118° 46' 6.36" E	FLASHING 3 GREEN EV 5 SECS
2	P-LSM Buoy 2	Lat 09° 42' 36.17" N Long 118° 46' 14.06" E	Lat 09° 42' 36.17" N Long 118° 46' 9.18" E	FLASHING 3 RED EV 5 SECS
3	P-LPM Buoy 3	Lat 09° 42' 38.00" N Long 118° 44' 54.00" E	Lat 09° 42' 46.14" N Long 118° 44' 29.70" E	FLASHING 3 GREEN EV 5 SECS
4	P-LSM Buoy 4	Lat 09° 42' 55.44" N Long 118° 45' 20.59" E	Lat 09° 42' 55.47" N Long 118° 45' 21.40" E	FLASHING 3 RED EV 5 SECS
5	P-LPM Buoy 5	Lat 09° 42' 48.46" N Long 118° 44' 27.32" E	Lat 09° 42' 28.56" N Long 118° 45' 12.48" E	FLASHING 3 GREEN EV 5 SECS
6	P- LSM Buoy 6	Lat 09° 43' 14.77" N Long 118° 44' 30.37" E	Lat 09° 45' 13.96" N Long 118° 44' 35.94" E	FLASHING 3 RED EV 5 SECS
7	P-LPM Buoy 7	Lat 09° 43' 7.58" N Long 118° 43' 41.63" E	Lat 09° 43' 2.73" N Long 118° 43' 52.76" E	FLASHING 3 GREEN EV 5 SECS
8	P-LSM Buoy 8	Lat 09° 43' 33.58" N Long 118° 43' 48.98" E	Lat 09° 43' 30.24" N Long 118° 43' 55.49" E	FLASHING 3 RED EV 5 SECS
9	P-WCM Buoy 9	Lat 09° 43' 52.16" N Long 118° 43' 36.34" E	Lat 09° 44' 0.07" N Long 118° 43' 26.13" E	VQ (9) EVERY 10 SECONDS
10	P-WCM Buoy 10	Lat 09° 44' 17. 86" N Long 118° 43' 26.05" E	Lat 09° 44' 22.13" N Long 118° 43' 32.96" E	VQ (9) EVERY 10 SECONDS

2. In this connection, all ships/watercrafts transiting the above-mentioned areas are advised to take note of the information and take precautionary measures at all times.



"Serving our Nation by Ensuring Safe, Clean, and Secure Maritime Environment" **SAGONG PILIPINAS**

3. The cooperation of all concerned in effecting widest dissemination of this information is highly requested.

FOR THE COMMANDANT, PCG:

JOMARK U. LANGUE
CAPT PCG
*Deputy Chief of Coast Guard Staff
for Maritime Safety Services, CG-8*





PAMBANSANG PUNONGHIMPILAN TANOD BAYBAYIN NG PILIPINAS
(National Headquarters Philippine Coast Guard)
139 25th Street, Port Area
1018 Manila

06 May 2025

NOTICE TO ALL MARINERS

NUMBER ATON 039-2025

Notice is hereby given to all mariners and other parties concerned that:

1. The following Navigational Buoys located at Manila International Container Terminal (MICT) and North Harbor have been decommissioned:

OLD/DRIFTED BUOYS AT NORTH HARBOR AND MICT (FOR DELISTING)				
Name of Buoy		Location	Coordinates	Characteristics
1	NORTH HARBOR BUOY 1	NORTH HARBOR MANILA	14°37'21.18"N 120°56'31.20"E	FLASHING 2 GREEN EVERY 5 SECONDS
2	NORTH HARBOR BUOY 2	NORTH HARBOR MANILA	14°37'12.42"N 120°56'31.26"E	FLASHING 2 RED EVERY 5 SECONDS
3	NORTH HARBOR BUOY 3	NORTH HARBOR MANILA	14°37'12.66"N 120°56'12.72"E	FLASHING 2 GREEN EVERY 5 SECONDS
4	NORTH HARBOR BUOY 4	NORTH HARBOR MANILA	14°37'12.66"N 120°56'16.86"E	FLASHING 2 RED EVERY 5 SECONDS
5	NORTH HARBOR BUOY 5	NORTH HARBOR MANILA	14°36'45.12"N 120°55'39.78"E	FLASHING 2 GREEN EVERY 5 SECONDS
6	NORTH HARBOR BUOY 6	NORTH HARBOR MANILA	14°36'38.88"N 120°55'39.78"E	FLASHING 2 GREEN EVERY 5 SECONDS
7	MICT-1	MICT MANILA	14°36'21.12"N 120°55'41.58"E	FLASHING 2 GREEN EVERY 5 SECONDS
8	MICT-2	MICT MANILA	14°36'11.34"N 120°55'41.22"E	FLASHING 2 GREEN EVERY 5 SECONDS
9	MICT-3	MICT MANILA	14°36'21.54"N 120°55'8.58"E	FLASHING 2 GREEN EVERY 5 SECONDS

10	MICT-4	MICT MANILA	14°36'11.94"N 120°55'10.80"E	FLASHING 2 GREEN EVERY 5 SECONDS
11	MICT-5	MICT MANILA	14°36'23.52"N 120°54'34.92"E	FLASHING 2 GREEN EVERY 5 SECONDS
12	MICT-6	MICT MANILA	14°36'12.24"N 120°54'33.84"E	FLASHING 2 GREEN EVERY 5 SECONDS
13	MICT-7	MICT MANILA	NOT FOUND	FLASHING 2 GREEN EVERY 5 SECONDS
14	MICT-8	MICT MANILA	14°36'14.04"N 120°54'3.96"E	FLASHING 2 GREEN EVERY 5 SECONDS

2. In this connection, all ships/watercrafts transiting the above-mentioned areas are advised to take note of the information and take precautionary measures at all times.

3. The cooperation of all concerned in effecting widest dissemination of this information is highly requested.

FOR THE COMMANDANT, PCG:


JOMARK U. ANGUE
CAPT PCG
Deputy Chief of Coast Guard Staff
for Maritime Safety Services, CG-8



PAMBANSANG PUNONGHIMPILAN TANOD BAYBAYIN NG PILIPINAS
(National Headquarters Philippine Coast Guard)
139 25th Street, Port Area
1018 Manila

05 May 2025

NOTICE TO ALL MARINERS

NUMBER ATON 040-2025

Notice is hereby given to all mariners and other parties concerned that:

1. **LS SAN MIGUEL** located at Brgy. Guindahap, Monreal, San Miguel Island, Masbate or at Lat 12°43'06"N, Long 123°35'19"E with light characteristics of flashing three (3) white every fifteen (15) seconds has now resumed to its **OPERATING STATUS** as of 25 April 2025.
2. In this connection, all ships/watercrafts transiting the above-mentioned areas are advised to take note of the information and take precautionary measures at all times.
3. The cooperation of all concerned in effecting widest dissemination of this information is highly requested.

FOR THE COMMANDANT, PCG:


JOMARK U. ANGUE
CAPT PCG

*Deputy Chief of Coast Guard Staff
for Maritime Safety Services, CG-8*



"Serving our Nation by Ensuring Safe, Clean, and Secure Maritime Environment" **BAGONG PILIPINAS**



PAMBANSANG PUNONGHIMPILAN TANOD BAYBAYIN NG PILIPINAS
(National Headquarters Philippine Coast Guard)
 139 25th Street, Port Area
 1018 Manila

06 May 2025

NOTICE TO ALL MARINERS NUMBER ATON 041-2025

Notice is hereby given to all mariners and other parties concerned that:

- The following Navigational Buoys at the vicinity waters off Coron, Palawan has now resumed to operating status:

NR	BUOY NAME	PREVIOUS COORDINATES	CURRENT COORDINATES	FLASH CHARACTERISTICS
CORON, PALAWAN (PHASE 1)				
1	C-NCM BUOY 1	Lat 11° 57' 17.58" N Long 120° 11' 31.38" E	Lat 11° 57' 18.44" N Long 120° 11' 30.08" E	WHITE; VQ OR Q
2	C-ECM BUOY 2	Lat 11° 57' 40.44" N Long 120° 12' 4.38" E	Lat 11° 57' 41.14" N Long 120° 12' 1.42" E	WHITE; VQ (3) EVERY 5 SEC. OR Q (3) EVERY 10 SECOND
3	C-ECM BUOY 3	Lat 11° 58' 25.92" N Long 120° 13' 0.24" E	Lat 11° 58' 26.36" N Long 120° 12' 59.95" E	WHITE; VQ (3) EVERY 5 SEC. OR Q (3) EVERY 10 SECOND
4	C-LPM BUOY 4	Lat 11° 58' 43.98" N Long 120° 12' 52.98" E	Lat 11° 58' 43.91" N Long 120° 12' 57.77" E	FLASHING 2 GREEN EVERY 5 SECOND
5	C-LSM BUOY 5	Lat 11° 58' 59.16" N Long 120° 13' 11.14" E	Lat 11° 58' 55.30" N Long 120° 13' 17.03" E	FLASHING 2 RED EVERY 5 SECOND
6	C-LPM BUOY 6	Lat 11° 58' 58.96" N Long 120° 12' 42.26" E	Lat 11° 59' 4.83" N Long 120° 12' 42.56" E	FLASHING 2 GREEN EVERY 5 SECOND
7	C-LSM BUOY 7	Lat 11° 59' 07.40" N Long 120° 13' 00.85" E	Lat 11° 59' 8.55" N Long 120° 13' 1.80" E	FLASHING 2 RED EVERY 5 SECOND
8	C-LPM BUOY 8	Lat 11° 59' 10.41" N Long 120° 12' 30.98" E	Lat 11° 59' 17.35" N Long 120° 12' 31.71" E	FLASHING 2 GREEN EVERY 5 SECOND
9	C-LSM BUOY 9	Lat 11° 59' 15.09" N Long 120° 12' 51.14" E	Lat 11° 59' 16.59" N Long 120° 12' 51.73" E	FLASHING 2 RED EVERY 5 SECOND
10	C-LPM BUOY 10	Lat 11° 59' 27.06" N Long 120° 12' 32.91" E	Lat 11° 59' 26.17" N Long 120° 12' 34.27" E	FLASHING 5 GREEN EVERY 5 SECOND
CORON, PALAWAN (PHASE 2)				
1	CP-LPM BUOY 1	Lat 11° 57' 16.54" N Long 120° 18' 27.06" E	Lat 11° 57' 17.16" N Long 120° 18' 27.28" E	FLASHING 2 GREEN EVERY 5 SECONDS
2	CP-LSM BUOY 2	Lat 11° 57' 47.53" N Long 120° 18' 59.42" E	Lat 11° 57' 47.62" N Long 120° 18' 58.15" E	FLASHING 2 RED EVERY 5 SECONDS
3	CP-LPM- BUOY 3	Lat 11° 57' 3' 4.75" N Long 120° 17' 57.01" E	Lat 11° 57' 35.89" N Long 120° 17' 56.49" E	FLASHING 2 GREEN EVERY 5 SECONDS
4	CP-LSM- BUOY 4	Lat 11° 58' 3.95" N Long 120° 18' 28.19" E	Lat 11° 58' 3.98" N Long 120° 18' 28.60" E	FLASHING 2 RED EVERY 5 SECONDS
5	CP-LPM- BUOY 5	Lat 11° 58' 23.11" N Long 120° 16' 27.06" E	Lat 11° 58' 22.44" N Long 120° 16' 27.64" E	FLASHING 2 GREEN EVERY 5 SECONDS



6	CP-LSM- BUOY 6	Lat 11°58'48.68"N Long 120°16'58.54"E	Lat 11°58'49.24"N Long 120°16'57.50"E	FLASHING 2 RED EVERY 5 SECONDS
7	CP-LPM- BUOY 7	Lat 11°58'55.26"N Long 120°15'25.83"E	Lat 11°58'54.86"N Long 120°15'27.74"E	FLASHING 2 GREEN EVERY 5 SECONDS
8	CP-LSM- BUOY 8	Lat 11°59'20.92"N Long 120°15'55.61"E	Lat 11°59'19.83"N Long 120°15'57.10"E	FLASHING 2 RED EVERY 5 SECONDS
9	CP-LPM- BUOY 9	Lat 11°59'18.49"N Long 120°14'43.85"E	Lat 11°59'18.63"N Long 120°14'44.81"E	FLASHING 2 GREEN EVERY 5 SECONDS
10	CP-LSM- BUOY 10	Lat 11°59'36.28"N Long 120°14'33.34"E	Lat 11°59'36.89"N Long 120°14'33.72"E	FLASHING 2 RED EVERY 5 SECONDS
11	CP-LPM- BUOY 11	Lat 11°58'54.04"N Long 120°14'11.08"E	Lat 11°58'54.30"N Long 120°14'10.95"E	FLASHING 2 RED EVERY 5 SECONDS
12	CP-LSM- BUOY 12	Lat 11°58'55.93"N Long 120°13'55.07"E	Lat 11°58'55.73"N Long 120°13'55.42"E	FLASHING 2 GREEN EVERY 5 SECONDS
13	CP-LPM- BUOY 13	Lat 11°58'29.81"N Long 120°13'50.54"E	Lat 11°58'28.91"N Long 120°13'50.45"E	FLASHING 2 RED EVERY 5 SECONDS
14	CP-LSM- BUOY 14	Lat 11°58'46.60"N Long 120°13'32.87"E	Lat 11°58'46.43"N Long 120°13'32.79"E	FLASHING 2 GREEN EVERY 5 SECONDS
15	CP-LPM- BUOY 15	Lat 11°57'28.31"N Long 120°10'32.80"E	Lat 11°57'27.47"N Long 120°10'32.60"E	FLASHING 2 RED EVERY 5 SECONDS
16	CP-LSM- BUOY 16	Lat 11°56'59.04"N Long 120°10'59.75"E	Lat 11°56'58.87"N Long 120°10'59.84"E	FLASHING 2 GREEN EVERY 5 SECONDS
17	CP-IDM- BUOY 17	Lat 11°59'10.90"N Long 120°15'33.30"E	Lat 11°59'10.58"N Long 120°15'34.07"E	WHITE: GROUP FLASHING 2
18	CP-SCM- BUOY 18	Lat 11°59'21.53"N Long 120°14'7.62"E	Lat 11°59'22.24"N Long 120°14'7.14"E	WHITE:VQ (6) + LONG FLASHING EVERY 10 SECONDS

2. In this connection, all ships/watercrafts transiting the above-mentioned areas are advised to take note of the information and take precautionary measures at all times.

3. The cooperation of all concerned in effecting widest dissemination of this information is highly requested.

FOR THE COMMANDANT, PCG:

JOMARK U ANGUE

CAPT PCG

*Deputy Chief of Coast Guard Staff
for Maritime Safety Services, CG-8*



“Serving our Nation by Ensuring Safe, Clean, and Secure Maritime Environment”