



PAMBANSANG PUNONGHIMPILAN TANOD BAYBAYIN NG PILIPINAS
(National Headquarters Philippine Coast Guard)

139 25th Street, Port Area
1018 Manila

JUA/OAW/MPAJ/mmp
NHQ-PCG/CG-8
Serial Nr. 0725-026

MEMORANDUM

To : **Commander, Coast Guard Public Affairs Service**

From : **Officer-In-Charge, Philippine Coast Guard**

Subj : **Posting of the Approved Notice to All Mariners (NOTAM) to PCG Website, Request For**

Date : **11 July 2025**

1. The Office of the Deputy Chief of Coast Guard Staff for Maritime Safety Services, CG-8 has been issuing Notice to Mariners (NOTAM) to ships, relevant agencies, and maritime stakeholders to broadcast maritime safety informations. By default, NOTAM shall be broadcasted using NAVTEX but unfortunately, the said NAVTEX system of the PCG is not functioning.
2. Relative thereto, as an alternative, the O/CG-8 respectfully requests the posting of the said approved NOTAM on the PCG website to facilitate accessibility to reliable information by the public.
3. For favorable consideration.

FOR THE OFFICER-IN-CHARGE, PCG:


JOMARK U. ANGUE
CAPT PCG

*Deputy Chief of Coast Guard Staff
for Maritime Safety Services, CG-8*

Enclosure: Approved NOTAM as of 03-09 July 2025





PAMBANSANG PUNONGHIMPILAN TANOD BAYBAYIN NG PILIPINAS
(National Headquarters Philippine Coast Guard)
139 25th Street, Port Area
1018 Manila

03 July 2025

NOTICE TO ALL MARINERS

NSD NUMBER 224-2025

Notice is hereby given to all mariners and other parties concerned that:

1. The Philippine Navy (PN) will conduct proficiency firing of naval weapon system using PN vessels namely **BRP HERMINIGILDO (PG906)**, **BRP HILARIO RUIZ (PC378)** and **BRP ALBERTO NAVARRETE (PC394)** on the dates and maritime areas indicated below:

NAME OF VESSEL	TYPE OF GUN	DATE	VICINITY	COORDINATES
PG906	CTRG 30MM: TP-T	07-12 July 2025	16 NM SW off Gov. Generoso Point, Davao Oriental	PT. A LAT 06° 30.057' N LONG 125° 52.652' E
	CTG CAL .50 LKD			PT. B LAT 06° 29.989' N LONG 125° 57.831' E PT. C LAT 06° 24.716' N LONG 125° 57.829' E PT. D LAT 06° 24.738' N LONG 125° 52.743' E
PC378	M60 LMG	18-22 July 2025	7.7 NM N off Diuata Point, Agusan Del Norte	PT. A LAT 09° 15.731' N LONG 125° 12.147' E
	CAL .50 HMG			PT. B LAT 09° 08.451' N LONG 125° 12.146' E
PC394	CAL 7.62 (M60E3)			PT. C LAT 09° 08.526' N LONG 125° 19.576' E
	CAL .50 HMG			PT. D LAT 09° 15.737' N LONG 125° 19.542' E

2. In this connection, all ships/watercrafts transiting the above-mentioned areas the said dates are advised to take note of the information and take precautionary measures at all times.
3. The cooperation of all concerned in effecting the widest dissemination of this information is highly requested.



FOR THE COMMANDANT, PCG:


JOMARK U. ANGUE
CAPT PCG
Deputy Chief of Coast Guard Staff
for Maritime Safety Services, CG-8

Note: This document only disseminates information to all mariners and does not constitute any permit to operate within the Philippine territorial waters.



"Serving our Nation by Ensuring Safe, Clean and Secure Maritime Environment" **BAGONG PILIPINAS**



PAMBANSANG PUNONGHIMPILAN TANOD BAYBAYIN NG PILIPINAS
(National Headquarters Philippine Coast Guard)
139 25th Street, Port Area
1018 Manila

03 July 2025

NOTICE TO ALL MARINERS

NSD NUMBER 225-2025

Notice is hereby given to all mariners and other parties concerned that:

1. The Philippine Navy (PN) will conduct 3rd quarter test firing of PN vessels namely **BRP TAGBANUA (LC296)**, **BRP BACOLOD CITY (LS550)**, and **BRP GENER TINANGAG (PG903)** using naval guns on the dates and maritime areas indicated below:

NAME OF VESSEL	TYPE OF GUN	DATE	VICINITY	COORDINATES
LC296	CTG CAL .50 LKD	07-12 July 2025	16 NM SW off Gov. Generoso Point, Davao Oriental	PT. A LAT 06° 30.057' N LONG 125° 52.652' E PT. B LAT 06° 29.989' N LONG 125° 57.831' E PT. C LAT 06° 24.716' N LONG 125° 57.829' E PT. D LAT 06° 24.738' N LONG 125° 52.743' E
LS550	CAL. 50 BMG M2	10-31 July 2025	11 NM SW off Hornos Point, Mariveles, Bataan	PT. A LAT 14° 16.800' N LONG 120° 15.500' E PT. B LAT 14° 16.800' N LONG 120° 20.550' E PT. C LAT 14° 11.800' N LONG 120° 15.500' E PT. D LAT 14° 11.800' N LONG 120° 20.550' E
	7.62MM LMG M60			
PG903	TYPHOON 30MM MK44S	05-09 August 2025	10.5 NM W off Buliluyan Port, Bataraza, Palawan	PT. A LAT 08° 24.000' N LONG 116° 57.000' E PT. B LAT 08° 24.000' N LONG 117° 02.000' E PT. C LAT 08° 19.000' N LONG 117° 02.000' E PT. D LAT 08° 19.000' N LONG 116° 57.000' E
	MINI-TYPHOON CAL.50 HMG			



2. In this connection, all ships/watercrafts transiting the above-mentioned areas the said dates are advised to take note of the information and take precautionary measures at all times.
3. The cooperation of all concerned in effecting the widest dissemination of this information is highly requested.

FOR THE COMMANDANT, PCG:


JOMARK U. ANGUE
CAPT PCG
*Deputy Chief of Coast Guard Staff
for Maritime Safety Services, CG-8*

Note: This document only disseminates information to all mariners and does not constitute any permit to operate within the Philippine territorial waters.



"Serving our Nation by Ensuring Safe, Clean and Secure Maritime Environment" **BAGONG PILIPINAS**



PAMBANSANG PUNONGHIMPILAN TANOD BAYBAYIN NG PILIPINAS
(National Headquarters Philippine Coast Guard)
139 25th Street, Port Area
1018 Manila

07 July 2025

NOTICE TO ALL MARINERS
NSD NUMBER 226-2025

Notice is hereby given to all mariners and other parties concerned that:

1. The Golden Tiger Shipping Agencies Incorporated will conduct sand extraction and sand transportation activities for the Pasay Reclamation Development Project (PRDP) at the vicinity waters off Sto. Tomas, Zambales to Manila Bay on 07 July 2025 to 19 July 2026 using the following local flagged vessels indicated below:

NAME OF VESSELS	
1	MV AN DA KANG 3689
2	MV YONG SHENG 699
3	MV SOUTHWARD FLYING 288
4	MV SOUTHWARD FLYING 289
5	MV SOUTHWARD FLYING 278
6	MV SOUTHWARD FLYING 279
7	MV HONG XIANG 668
8	MV GTS 777
9	MV KANG LING 539
10	MV HARVEST 68

2. Accordingly, the above vessels will conduct its activities in sea areas bounded by the following coordinates:

SAND LOADING AREA		
POINT	LATITUDE	LONGITUDE
1	15° 02'32.82" N	120° 02'42.55" E
2	15° 2'34.98" N	120° 3'9.84" E
3	15° 01'45.55" N	120° 03'22.8" E
4	15° 01'44.98" N	120° 02'43.73" E

SAND UNLOADING AREA		
POINT	LATITUDE	LONGITUDE
1	14° 33'34.171" N	120° 56'55.908" E
2	14° 33'32.356" N	120° 58'07.595" E
3	14° 33'04.29" N	120° 58'08.59" E




4	14° 32'47.93" N	120° 57'33.73" E
5	14° 32'25.766" N	120° 56'47.175" E
6	14° 32'08.305" N	120° 56'09.013" E
7	14° 32'10.793" N	120° 55'50.470" E
8	14° 32'29.35" N	120° 55'57.36" E
9	14° 32'45.986" N	120° 56'15.328" E
10	14° 33'09.501" N	120° 56'35.452" E

3. In this connection, all ships/watercrafts transiting on the above-mentioned areas on the said dates are advised to take note of the information and take precautionary measures at all times.

4. The cooperation of all concerned in effecting widest dissemination of this information is requested.

FOR THE OFFICER-IN-CHARGE, PCG:


JOMARK U. ANGUE
CAPT PCG
Deputy Chief of Coast Guard Staff
for Maritime Safety Services, CG-8

Note: This document only disseminates information to all mariners and does not constitute any permit to operate within the Philippine territorial waters.



PAMBANSANG PUNONGHIMPILAN TANOD BAYBAYIN NG PILIPINAS
(National Headquarters Philippine Coast Guard)
139 25th Street, Port Area
1018 Manila

05 July 2025

NOTICE TO ALL MARINERS
NSD NUMBER 227-2025

Notice is hereby given to all mariners and other parties concerned that:

1. The Philippine Navy (PN) will conduct 3rd quarter test firing of PN vessel named **BRP ARTEMIO RICARTE (PS37)** using naval guns CTG .50 and M60 GPMG at the vicinity waters off 16 NW SW off Governor Generoso Point, Davao Oriental on 10 – 12 July 2025 bounded by the following coordinates:


POINT	LATITUDE	LONGITUDE
A	06° 30.057' N	125° 52.652' E
B	06° 29.989' N	125° 57.831' E
C	06° 24.716' N	125° 57.829' E
D	06° 24.738' N	125° 52.743' E

2. In this connection, all ships/watercrafts transiting the above-mentioned areas on the said dates are advised to take note of the information and take precautionary measures at all times.

3. The cooperation of all concerned in effecting the widest dissemination of this information is highly requested.

FOR THE OFFICER-IN-CHARGE, PCG:


JOMARK U. ANGUE
CAPT PCG
Deputy Chief of Coast Guard Staff
for Maritime Safety Services, CG-8


SN2 Sabirin PCh
07 115H JULY 2025

Note: This document only disseminates information to all mariners and does not constitute any permit to operate within the Philippine territorial waters.





PAMBANSANG PUNONGHIMPILAN TANOD BAYBAYIN NG PILIPINAS
(National Headquarters Philippine Coast Guard)
139 25th Street, Port Area
1018 Manila

07 July 2025

NOTICE TO ALL MARINERS

NSD NUMBER 228-2025

Notice is hereby given to all mariners and other parties concerned that:

1. The Heaven Source Asia Mining and Exploration Inc. will conduct dredging activity for the river restoration project using local flagged vessels namely **MV YONG XIN I** and **MV EAST WIND 3** at the vicinity waters off Agno-Lingayen River, Lingayen, Pangasinan on 07-20 July 2025 bounded by the following coordinates:

POINT	LATITUDE	LONGITUDE
1	16° 3'34.38" N	120° 10'56.24" E
2	16° 2'49.128" N	120° 10'56.24" E
3	16° 2'49.128" N	120° 12'23.72" E
4	16° 3'34.38" N	120° 12'23.72" E

2. In this connection, all ships/watercrafts transiting on the above-mentioned area on the said dates are advised to take note of the information and take precautionary measures at all times.
3. The cooperation of all concerned in effecting widest dissemination of this information is highly requested.

FOR THE OFFICER-IN CHARGE, PCG:


JOMARK U. ANGUE
CAPT PCG
Deputy Chief of Coast Guard Staff
for Maritime Safety Services, CG-8

Note: This document only disseminates information to all mariners and does not constitute any permit to operate within the Philippine territorial



"Serving our Nation by Ensuring Safe, Clean and Secure Maritime Environment" **BAGONG PILIPINAS**



PAMBANSANG PUNONGHIMPILAN TANOD BAYBAYIN NG PILIPINAS
(National Headquarters Philippine Coast Guard)
139 25th Street, Port Area
1018 Manila

08 July 2025

NOTICE TO ALL MARINERS

NSD NUMBER 229-2025

Notice is hereby given to all mariners and other parties concerned that:

1. The PTC Ship Management Inc. will conduct shore end works for the Fleet Marine Cable Solutions Inc. using local flagged vessel named **CS VEGA** on the dates and maritime areas indicated below:

LOCATION	DATE	LATITUDE	LONGITUDE
Currimao	08-10 July 2025	17° 58.271' N	120° 22.783' E
Luna	11-18 July 2025	16° 54.242' N	120° 17.058' E
Dasol	19-25 July 2025	15° 51.498' N	119° 39.568' E

2. In this connection, all ships/watercrafts transiting on the above-mentioned areas on the said dates are advised to take note of the information and take precautionary measures at all times.

3. The cooperation of all concerned in effecting the widest dissemination of this information is highly requested.

FOR THE OFFICER-IN-CHARGE, PCG:

JOMARK U ANGUE
CAPT PCG
*Deputy Chief of Coast Guard Staff
for Maritime Safety Services, CG-8*

Note: This document only disseminates information to all mariners and does not constitute any permit to operate within the Philippine territorial waters.



Serving our Nation by Ensuring a Safe, Clean, and Secure Maritime Environment **BAGONG PILIPINAS**



PAMBANSANG PUNONGHIMPILAN TANOD BAYBAYIN NG PILIPINAS
(National Headquarters Philippine Coast Guard)
139 25th Street, Port Area
1018 Manila

08 July 2025

NOTICE TO ALL MARINERS

NSD NUMBER 230-2025

Notice is hereby given to all mariners and other parties concerned that:

1. In reference to the endorsement of Coast Guard District North Eastern Luzon, a Korean crew of MTUG JEAWON was reportedly missing at the vicinity waters off approximately 248 Nautical Miles Northeast of Sta. Ana, Cagayan. The last known location of the said missing person is:

LATITUDE	LONGITUDE
19° 42'58.24" N	126° 28'13.17" E

2. In this connection, all ships/watercrafts transiting on the above-mentioned area are advised to be on the lookout for the missing person and render appropriate assistance. Report any progress status to the Philippine Coast Guard (PCG) Command Center at mobile number 09777928382 or at Coast Guard District North Eastern Luzon at 09971632854.

3. The cooperation of all concerned in effecting widest dissemination of this information is requested.

FOR THE OFFICER-IN-CHARGE, PCG:

JOMARK U ANGUE
CAPT PCG
*Deputy Chief of Coast Guard Staff
for Maritime Safety Services, CG-8*

Note: This document only disseminates information to all mariners and does not constitute any permit to operate within the Philippine territorial waters.





PAMBANSANG PUNONGHIMPILAN TANOD BAYBAYIN NG PILIPINAS
(National Headquarters Philippine Coast Guard)
139 25th Street, Port Area
1018 Manila

09 July 2025

NOTICE TO ALL MARINERS

NSD NUMBER 231-2025

Notice is hereby given to all mariners and other parties concerned that:

1. The Philippine Navy (PN) will conduct 3rd quarter test firing of naval weapon systems using PN vessels namely **BRP DIOSCORO PAPA (PC381)** and **BRP IVATAN (LC298)** on the dates and maritime areas indicated below:

NAME OF VESSEL	TYPE OF GUNS	DATE	VICINITY	COORDINATES
PC381	CTG, CAL .50 BMG	13-16 July 2025	15.6 NM SW off Cabalan, Point, Glan, Saranggani, Province	PT. A LAT 05° 40.667' N LONG 124° 55.139' E
	CTG, 7.62MM M60 LMG			PT. B LAT 05° 40.667' N LONG 125° 03.139' E PT. C LAT 05° 32.668' N LONG 125° 03.142' E PT. D LAT 05° 32.655' N LONG 124° 55.155' E
LC298	CAL.50 BMG	25-29 August 2025	3.2 NM N off Balukbaluk Island, Basilan	PT. A LAT 06° 55.000'N LONG 121° 48.000'E PT. B LAT 06° 45.000'N LONG 121° 48.000'E PT. C LAT 06° 45.000'N LONG 121° 38.000'E PT. D LAT 06° 55.000'N LONG 121° 38.000'E



2. In this connection, all ships/watercrafts transiting on the above-mentioned areas on the said dates are advised to take note of the information and take precautionary measures at all times.
3. The cooperation of all concerned in effecting widest dissemination of this information is highly requested.

FOR THE OFFICER-IN-CHARGE, PCG:

JOMARK U ANGUE
CAPT PCG
Deputy Chief of Coast Guard Staff
for Maritime Safety Services, CG-8

Note: This document only disseminates information to all mariners and does not constitute any permit to operate within the Philippine territorial waters.





PAMBANSANG PUNONGHIMPILAN TANOD BAYBAYIN NG PILIPINAS
(National Headquarters Philippine Coast Guard)
139 25th Street, Port Area
1018 Manila

09 July 2025

NOTICE TO ALL MARINERS

NUMBER NSD 232-2025

Notice is hereby given to all mariners and other parties concerned that:

1. The China Harbor Engineering Company will conduct dredging activity for the Pasay Reclamation Development Project (PRDP) at the Province of Ilocos Sur on 09 July to 31 December 2025 using the following local flagged vessels indicated below:

NO.	NAME OF VESSELS
1	LIANG KU 99
2	LIANG KU 9
3	RUN TAI ZHI HANG
4	HENG DA 17
5	HENG DA 99
6	HENG DA 19
7	FENG SHOU 178
8	HUI JIN QIAO 139
9	LIANG KU 88
10	HONG FU 588
11	XIANG HANG 555
12	HONG HAI 199
13	HENG DA 988
14	HONG FU 518
15	LIANG KU 89
16	HONG FA 567
17	HONG FU 558
18	HONG FU 598

2. Accordingly, the above vessels will conduct its activities in sea areas bounded by the following coordinates:

Abra, River		
POINT	LATITUDE	LONGITUDE
1	17°30' 11.128331" N	120°23' 19.832709" E
2	17°30' 29.162251" N	120°23' 11.612025" E
3	17°33' 36.789394" N	120°27' 10.626816" E



4	17°30' 46.141181" N	120°24' 58.854372" E
---	---------------------	----------------------

Navigational Channel		
POINT	LATITUDE	LONGITUDE
1	17° 30' 28.040409" N	120°23' 01.543207" E
2	17° 29' 57.756680" N	120°22' 09.360612" E
3	17° 28' 39.827924" N	120°22' 58.474684" E
4	17° 28' 44.227193" N	120°23' 06.050413" E
5	17° 28' 11.560810" N	120°23' 50.848803" E
6	17° 28' 11.719191" N	120°24' 43.169390" E
7	17° 29' 10.107587" N	120°24' 43.196384" E
8	17° 29' 10.107598" N	120°23' 50.654393" E

3. In this connection, all ships/watercrafts transiting on the above-mentioned areas on the said dates are advised to take note of the information and take precautionary measures at all times.

4. The cooperation of all concerned in effecting the widest dissemination of this information is highly requested.

FOR THE OFFICER-IN-CHARGE, PCG:

JOMARK U ANGUE
CAPT PCG
Deputy Chief of Coast Guard Staff
for Maritime Safety Services, CG-8

Note: This document only disseminates information to all mariners and does not constitute any permit to operate within the Philippine territorial waters.



"Serving our Nation by Ensuring Safe, Clean and Secure Maritime Environment" **BAGONG PILIPINAS**



PAMBANSANG PUNONGHIMPILAN TANOD BAYBAYIN NG PILIPINAS
(National Headquarters Philippine Coast Guard)

139 25th Street, Port Area
1018 Manila

09 July 2025

NOTICE TO ALL MARINERS

NUMBER NSD 233-2025

Notice is hereby given to all mariners and other parties concerned that:

1. The China Harbor Engineering Company will conduct dredging activity for the Pasay Reclamation Development Project (PRDP) at the Province of Ilocos Sur on 09 July to 31 August 2025 using the following local flagged vessels indicated below:

NO.	NAME OF VESSELS
1	ZHONG XING HANG 268
2	HENG DA 188
3	JIN HAI FU 168

2. Accordingly, the above vessels will conduct its activities in sea areas bounded by the following coordinates:


Abra, River		
POINT	LATITUDE	LONGITUDE
1	17°30' 11.128331" N	120°23' 19.832709" E
2	17°30' 29.162251" N	120°23' 11.612025" E
3	17°33' 36.789394" N	120°27' 10.626816" E
4	17°30' 46.141181" N	120°24' 58.854372" E

Navigational Channel		
POINT	LATITUDE	LONGITUDE
1	17° 30' 28.040409" N	120°23' 01.543207" E
2	17° 29' 57.756680" N	120°22' 09.360612" E
3	17° 28' 39.827924" N	120°22' 58.474684" E
4	17° 28' 44.227193" N	120°23' 06.050413" E
5	17° 28' 11.560810" N	120°23' 50.848803" E
6	17° 28' 11.719191" N	120°24' 43.169390" E
7	17° 29' 10.107587" N	120°24' 43.196384" E
8	17° 29' 10.107598" N	120°23' 50.654393" E



3. In this connection, all ships/watercrafts transiting on the above-mentioned areas on the said dates are advised to take note of the information and take precautionary measures at all times.
4. The cooperation of all concerned in effecting the widest dissemination of this information is highly requested.

FOR THE OFFICER-IN-CHARGE, PCG:


JOMARK U. ANGUE
CAPT PCG
Deputy Chief of Coast Guard Staff
for Maritime Safety Services, CG-8

Note: This document only disseminates information to all mariners and does not constitute any permit to operate within the Philippine territorial waters.



"Serving our Nation by Ensuring Safe, Clean and Secure Maritime Environment" **BAGONG PILIPINAS**



PAMBANSANG PUNONGHIMPILAN TANOD BAYBAYIN NG PILIPINAS
(National Headquarters Philippine Coast Guard)
139 25th Street, Port Area
1018 Manila

09 July 2025

NOTICE TO ALL MARINERS

NSD NUMBER 234-2025

Notice is hereby given to all mariners and other parties concerned that:

1. The Philippine Navy (PN) will conduct after repair and periodic test firing of naval weapon system using PN vessel named **BRP MIGUEL MALVAR (FFG06)** at the vicinity waters off 45 NM SW of Grande Island, Zambales on 14–25 July 2025 bounded by the following coordinates:

POINT	LATITUDE	LONGITUDE
A	14° 39.874' N	119° 30.073' E
B	14° 39.874' N	119° 40.066' E
C	14° 29.876' N	119° 40.066' E
D	14° 29.874' N	119° 30.073' E

2. In this connection, all ships/watercrafts transiting the above-mentioned areas on the said dates are advised to take note of the information and take precautionary measures at all times.
3. The cooperation of all concerned in effecting the widest dissemination of this information is highly requested.

FOR THE OFFICER-IN-CHARGE, PCG:


JOMARK U. ANGUE
CAPT PCG

*Deputy Chief of Coast Guard Staff
for Maritime Safety Services, CG-8*

Note: This document only disseminates information to all mariners and does not constitute any permit to operate within the Philippine territorial waters.



"Serving our Nation by Ensuring Safe, Clean and Secure Maritime Environment" BAGONG PILIPINAS



PAMBANSANG PUNONGHIMPILAN TANOD BAYBAYIN NG PILIPINAS
(National Headquarters Philippine Coast Guard)
139 25th Street, Port Area
1018 Manila

09 July 2025

NOTICE TO ALL MARINERS

NSD NUMBER 235-2025

Notice is hereby given to all mariners and other parties concerned that:

1. The Philippine Aeronautical Rescue Coordination Center (PARCC) reported a distress alert at the vicinity waters off approximately 313.42 NM NE of Sta. Ana, Cagayan on the maritime area indicated below:

Estimated Location	
LATITUDE	LONGITUDE
19° 46.4' N	127° 36.8' E

2. The following are the details of the said distress alert:

081412 VHHHZSX

From: HKMCC To: PARCC

- A. Distress COSPAS-SARSAT initial located alert
- B. Message Number: 66100 HKMCC Reference C6FAD5332A0C8D1
- C. Beacon message information:

Beacon type: User location-EPIRB user
Radio Callsign: HSB8432A
Beacon number on aircraft of vessel number: 0
Hex ID: C6FAD5332A0C8D1
Country of beacon registration 567/Thailand
Homing signal-Homing signal 121.5 MHZ
Activation type: Automatic
GNSS position provided: NIL
Emergency code: NIL

- D. Alert position information

Detected at 08 July 2025 1403 UTC by LEOSAR SARSAT 12
GNSS: NIL

MCC reference: NIL

Doppler A: 19° 46.4' N, 127° 36.8' E probably 50 percent

Doppler B: 13° 40.7' N, 100° 32.4' E probably 50 percent

E. Other information

Additional beacon encoded data: NIL

Reliability of doppler position data

Suspect due to technical parameters

Detection frequency: 406. 0369 MHz

LUT ID: 4311 Yokohama LEO/ULT (1)

F. Remarks: NIL

3. In this connection, all ships/watercrafts transiting in the above-mentioned area are advised to be on the look-out for the distress alert and render appropriate assistance. Report any progress to the Philippine Coast Guard (PCG) Command Center at mobile number 09777928382 or Coast Guard District North Eastern Luzon (CGDNELZN) at 09971632854.

4. The cooperation of all concerned in effecting the widest dissemination of this information is requested.

FOR THE OFFICER-IN-CHARGE, PCG:


JOMARK U. ANGUE
CAPT PCG

*Deputy Chief of Coast Guard Staff
for Maritime Safety Services, CG-8*

Note: This document only disseminates information to all mariners and does not constitute any permit to operate within the Philippine territorial waters.